




CPS 10544/1 - Map A




Legend

-  CPS areas applied to clear
-  Land Tenure (LGATE_226) - SLIP
-  Local Government Authorities



0 5 10 15 m



1:300

Projection: GDA2020



GOVERNMENT OF
WESTERN AUSTRALIA